ALL RIGHTS RESERVED. COPY OR REPRODUCTION OF THIS PLAN OR ANY PORTION, THEREOF IS PROHIBITED WITHOUT THE WRITTEN PERMISSION OF THE DESIGN ENGINEER, SURVEYOR, OR ARCHITECT.

ALTERATION OF THIS DRAWING, EXCEPT BY A LICENSED P.E. IS ILLEGAL. ANY ALTERATION BY A P.E. MUST BE INDICATED AND BEAR THE APPROPRIATE SEAL, SIGNATURE AND DATE OF ALTERATION.

THE
Chazen
COMPANIES
Engineers/Surveyors
Planners
Environmental Scientists

CHAZEN ENGINEERING & LAND SURVEYING CO., P.C.

Dutchess County Office:	Capital District Office:	Orange County Office:	North Country Office:
21 Fox Street	20 Gurley Avenue	263 Route 17K	110 Glen Street
Poughkeepsie, New York 12601	Troy, New York 12182	Newburgh, New York 12550	Glens Falls, New York 12801
Phone: (845) 454-3980	Phone: (518) 235-8050	Phone: (845) 567-1133	Phone: (518) 812-0513

rev.	date	description

AMSTERDAM MATERIALS RECYCLING INC.

FIGURE NO. 2
SITE DETAIL
AMSTERDAM MATERIALS RECYCLING INC.

TOWN OF AMSTERDAM, MONTGOMERY COUNTY, NEW YORK

drawn	checked
DM/DWP	RUM
date 12/16/03	scale 1" = 100'
project no. 90303.00	
sheet no. 1 OF 3	

Drawing Name: S:\9\90300-90399\90303.00\Eng\SEQR\Documents\DEIS APPENDICES\Appendix B Hydro Rpt\SOIL PROFILES\XPROFILES_90303-00-6-23-03_EXIST.dwg

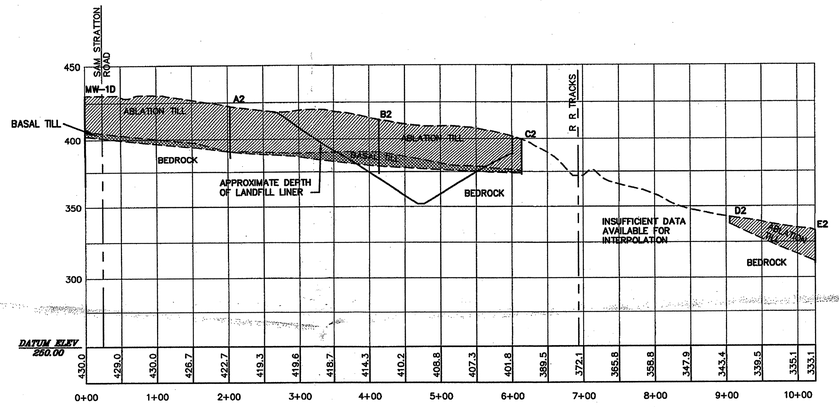

1/2 **ALIGNMENT 2**
SCALE: HORZ. 1" = 100'
VERT. 1" = 50'

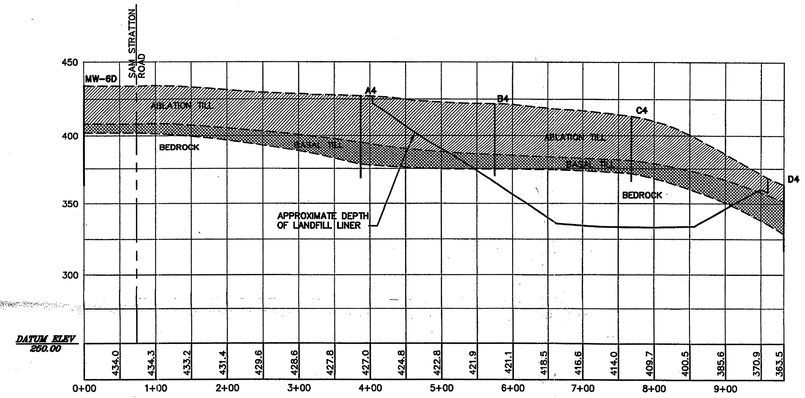

2/2 **ALIGNMENT 3**
SCALE: HORZ. 1" = 100'
VERT. 1" = 50'

LEGEND:

MW-2D = MONITORING WELL
A3 = SOIL BORING
B4 = SOIL BORING
C2 = SOIL BORING
D4 = SOIL BORING

ABLATION TILL
BASAL TILL

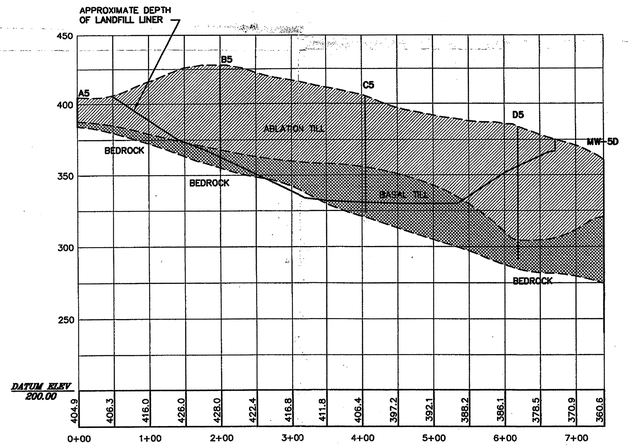

3/2 **ALIGNMENT 4**
SCALE: HORZ. 1" = 100'
VERT. 1" = 50'

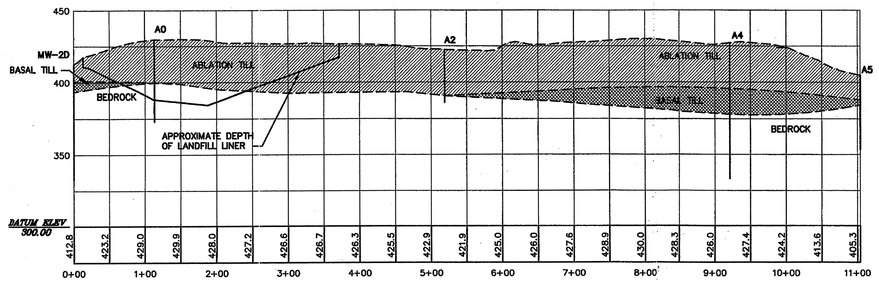

4/2 **ALIGNMENT 5**
SCALE: HORZ. 1" = 100'
VERT. 1" = 50'

ALL RIGHTS RESERVED. COPY OR REPRODUCTION OF THIS PLAN OR ANY PORTION, THEREOF IS PROHIBITED WITHOUT THE WRITTEN PERMISSION OF THE DESIGN ENGINEER, SURVEYOR, OR ARCHITECT.

ALTERATION OF THIS DRAWING, EXCEPT BY A LICENSED P.E. IS ILLEGAL. ANY ALTERATION BY A P.E. MUST BE INDICATED AND BEAR THE APPROPRIATE SEAL, SIGNATURE AND DATE OF ALTERATION.

THE Chazen COMPANIES
Engineers/Surveyors
Planners
Environmental Scientists

CHAZEN ENGINEERING & LAND SURVEYING CO., P.C.

Dutchess County Office: 21 Fox Street, Poughkeepsie, New York 12601, Phone: (845) 454-3980
Capital District Office: 20 Curley Avenue, Troy, New York 12182, Phone: (518) 235-8050
Orange County Office: 263 Route 17K, Newburgh, New York 12550, Phone: (845) 567-1133
North Country Office: 110 Glen Street, Glens Falls, New York 12801, Phone: (518) 812-0513

rev.	date	description

AMSTERDAM MATERIALS RECYCLING INC.

FIGURE NO. 5
SUBSURFACE PROFILES
AMSTERDAM MATERIALS RECYCLING INC.

TOWN OF AMSTERDAM, MONTGOMERY COUNTY, NEW YORK

drawn	checked
DM/DWP	RUM
date 12/16/03	scale 1' = 100'
project no. 90303.00	
sheet no. 2 OF 3	

Drawing Name: C:\Documents and Settings\craig\Local Settings\Temp\Temporary Directory 1 for Figs 2, 5 & 6 (12-16-03).zip\XPROFILES_90303-00-6-23-03_EXIST.dwg
Xref's Attached: 90303_ENG; airsur-topo; 90303bm
Date Printed: Dec 16, 2003, 10:32am

LEGEND:

MW-2D = MONITORING WELL
A3 = SOIL BORING
B4 = SOIL BORING
C2 = SOIL BORING
D4 = SOIL BORING

ABLATION TILL
BASAL TILL

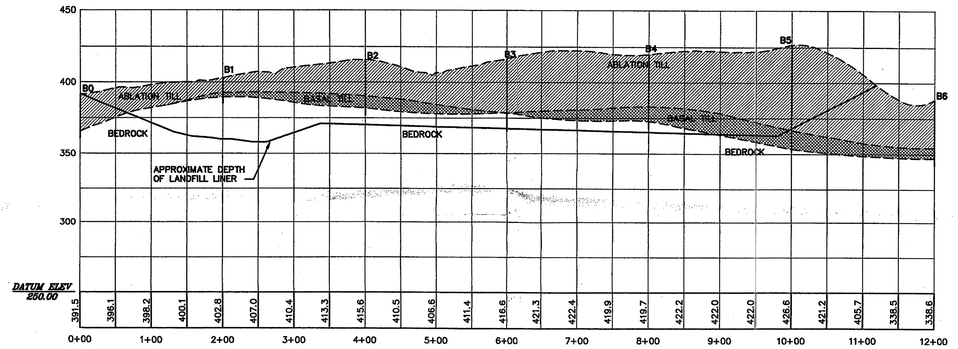

1/3 **ALIGNMENT 6**
SCALE: HORZ. 1" = 100'
VERT. 1" = 50'

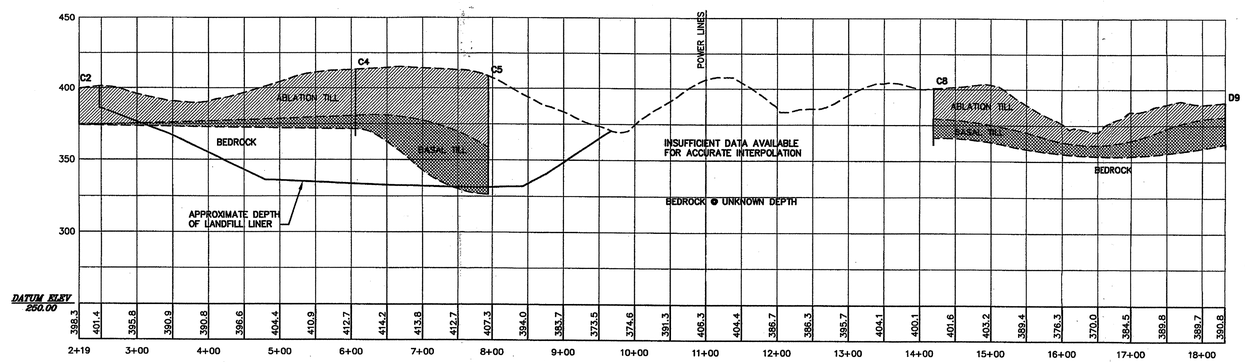

2/3 **ALIGNMENT 8**
SCALE: HORZ. 1" = 100'
VERT. 1" = 50'

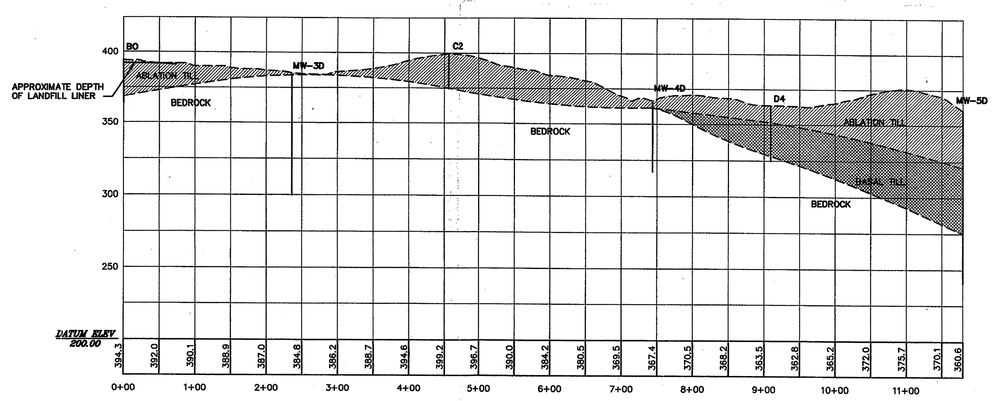

3/3 **ALIGNMENT 9**
SCALE: HORZ. 1" = 100'
VERT. 1" = 50'

ALL RIGHTS RESERVED. COPY OR REPRODUCTION OF THIS PLAN OR ANY PORTION, THEREOF IS PROHIBITED WITHOUT THE WRITTEN PERMISSION OF THE DESIGN ENGINEER, SURVEYOR, OR ARCHITECT.

ALTERATION OF THIS DRAWING, EXCEPT BY A LICENSED P.E. IS ILLEGAL. ANY ALTERATION BY A P.E. MUST BE INDICATED AND BEAR THE APPROPRIATE SEAL, SIGNATURE AND DATE OF ALTERATION.

THE Chazen COMPANIES
Engineers/Surveyors
Planners
Environmental Scientists

CHAZEN ENGINEERING & LAND SURVEYING CO., P.C.

Dutchess County Office:
21 Fox Street
Poughkeepsie, New York 12601
Phone: (845) 454-3980

Capital District Office:
20 Gurley Avenue
Troy, New York 12182
Phone: (518) 235-8050

Orange County Office:
263 Route 17K
Newburgh, New York 12550
Phone: (845) 567-1133

North Country Office:
110 Glen Street
Glens Falls, New York 12801
Phone: (518) 812-0513

rev.	date	description

AMSTERDAM MATERIALS RECYCLING INC.

FIGURE NO. 6
SUBSURFACE PROFILES
AMSTERDAM MATERIALS RECYCLING INC.

TOWN OF AMSTERDAM, MONTGOMERY COUNTY, NEW YORK

drawn DM/DWP	checked RUM
date 12/16/03	scale 1" = 100'
project no. 90303.00	
sheet no. 3 OF 3	

Drawing Name: C:\Documents and Settings\craig\Local Settings\Temp\Temporary Directory 1 for Figs 2, 5 & 6 (12-16-03).zip\XPROFILES_90303-00-6-23-03_EXIST.dwg
Xref's Attached: 90303_ENG; dmsr-topo; 90303bm
Date Printed: Dec 16, 2003, 10:33am

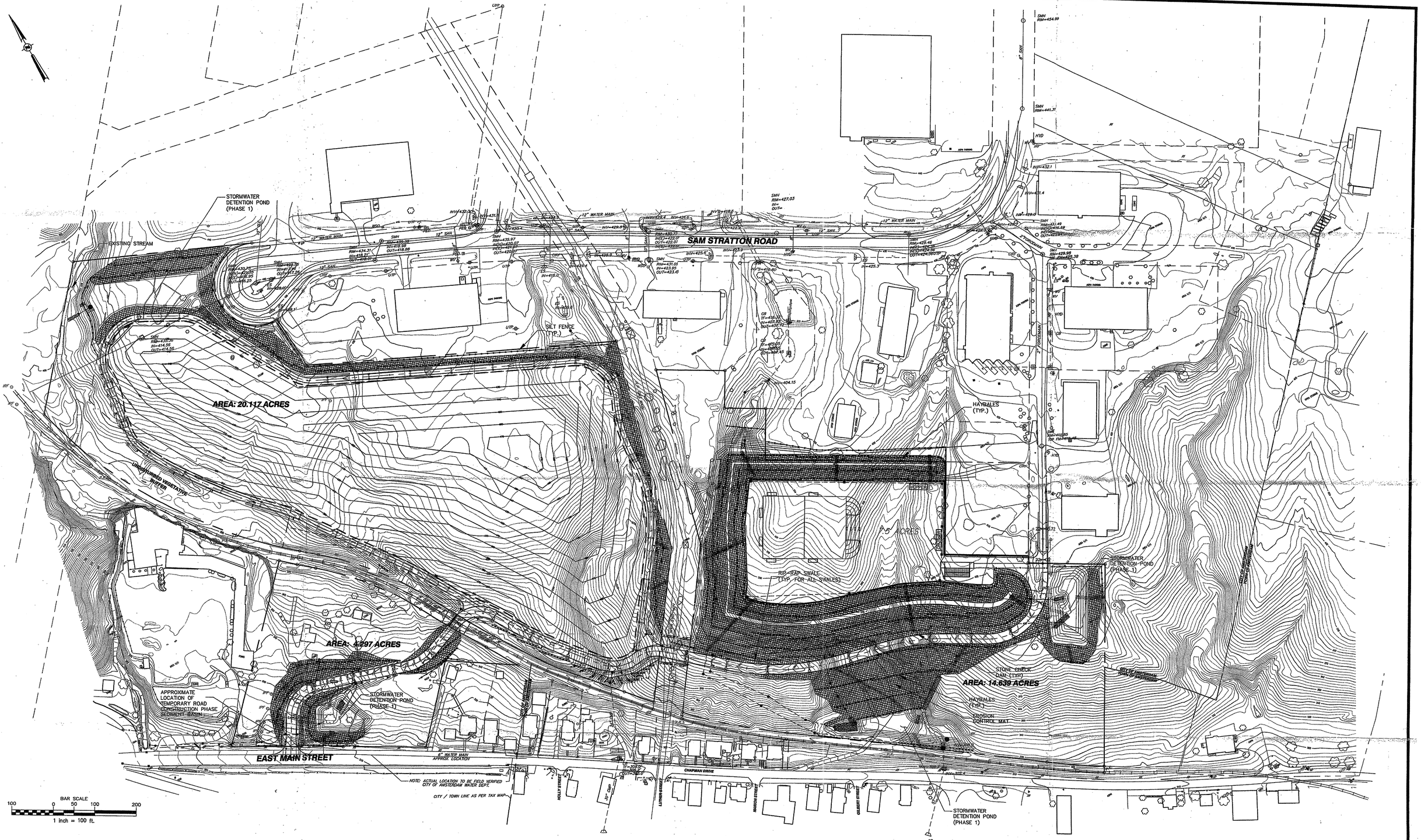

ALL RIGHTS RESERVED. COPY OR REPRODUCTION OF THIS PLAN OR ANY PORTION, THEREOF IS PROHIBITED WITHOUT THE WRITTEN PERMISSION OF THE DESIGN ENGINEER, SURVEYOR, OR ARCHITECT.

ALTERATION OF THIS DRAWING, EXCEPT BY A LICENSED P.E. IS ILLEGAL. ANY ALTERATION BY A P.E. MUST BE INDICATED AND BEAR THE APPROPRIATE SEAL, SIGNATURE AND DATE OF ALTERATION.

THE Chazen COMPANIES
Engineers/Surveyors
Planners
Environmental Scientists

CHAZEN ENGINEERING & LAND SURVEYING CO., P.C.

Dutchess County Office: 21 Fox Street, Poughkeepsie, New York 12601, Phone: (845) 454-3980
Capital District Office: 20 Curley Avenue, Troy, New York 12182, Phone: (518) 235-8050
Orange County Office: 263 Route 17K, Newburgh, New York 12550, Phone: (845) 567-1133
North Country Office: 110 Glen Street, Glens Falls, New York 12801, Phone: (518) 812-0513

rev.	date	description

AMSTERDAM MATERIALS RECYCLING

EROSION AND SEDEMENT CONTROL PLAN
AMSTERDAM MATERIALS RECYCLING
AIDA - EDSON STREET

CITY OF AMSTERDAM, MONTGOMERY COUNTY, NEW YORK

drawn	checked
GMT	JEM
date	scale
12/5/03	AS SHOWN
project no.	
90303.00	
sheet no.	
SP6	

Drawing Name: S:\9\90300-90399\90303_00\Eng\SITE PLANS\PRELIMINARY\SP8_90303.dwg
Xref's Attached: TB_90303; 90303_ENG; airsur-topo; 90303bm
Date Printed: Dec 05, 2003, 10:51am

90303.00

DESIGN POINT NO. 5
STREAM & PROPERTY LINE

NOTE: SEE SHEET SW1-A FOR UPGRADIENT WATERSHED DELINEATION

DESIGN POINT NO. 6
EASTERN PORTION

DESIGN POINT NO. 4
SOUTHERN PROPERTY LINE

DESIGN POINT NO. 3
EXISTING 24" CMP

DESIGN POINT NO. 2
EXISTING 30" CMP

DESIGN POINT NO. 1
SOUTHEASTERN CORNER

BAR SCALE
100 0 50 100 200
1 Inch = 200 ft.

LEGEND:
- FLOW PATH
- SUBCATCHMENT BOUNDARY
- 1S / 83 / 3.80 — SUBCATCHMENT NUMBER / CURVE NUMBER / SUBCATCHMENT ACRES

ALL RIGHTS RESERVED. COPY OR REPRODUCTION OF THIS PLAN OR ANY PORTION, THEREOF IS PROHIBITED WITHOUT THE WRITTEN PERMISSION OF THE DESIGN ENGINEER, SURVEYOR, OR ARCHITECT.

ALTERATION OF THIS DRAWING, EXCEPT BY A LICENSED P.E. IS ILLEGAL. ANY ALTERATION BY A P.E. MUST BE INDICATED AND BEAR THE APPROPRIATE SEAL, SIGNATURE AND DATE OF ALTERATION.

THE Chazen COMPANIES
Engineers/Surveyors
Planners
Environmental Scientists

CHAZEN ENGINEERING & LAND SURVEYING CO., P.C.

Dutchess County Office: 21 Fox Street, Poughkeepsie, New York 12601, Phone: (845) 454-3980
Capital District Office: 20 Gurley Avenue, Troy, New York 12182, Phone: (518) 235-8050
Orange County Office: 283 Route 17K, Newburgh, New York 12550, Phone: (845) 567-1133
North Country Office: 110 Glen Street, Glens Falls, New York 12801, Phone: (518) 812-0513

rev.	date	description

AMSTERDAM MATERIALS RECYCLING

EXISTING CONDITIONS PLAN

CITY OF AMSTERDAM, MONTGOMERY COUNTY, NEW YORK

drawn	checked
JMD	JC
date	scale
12/1/03	1"= 100'
project no.	90303.00
sheet no.	SW1

Drawing Name: S:\$\90300-90399\90303_00\Eng\Storm\90303SW1.dwg
Xref's Attached: 90303bm; drsur-topo
Date Printed: Dec 05, 2003, 10:36am

90303.00

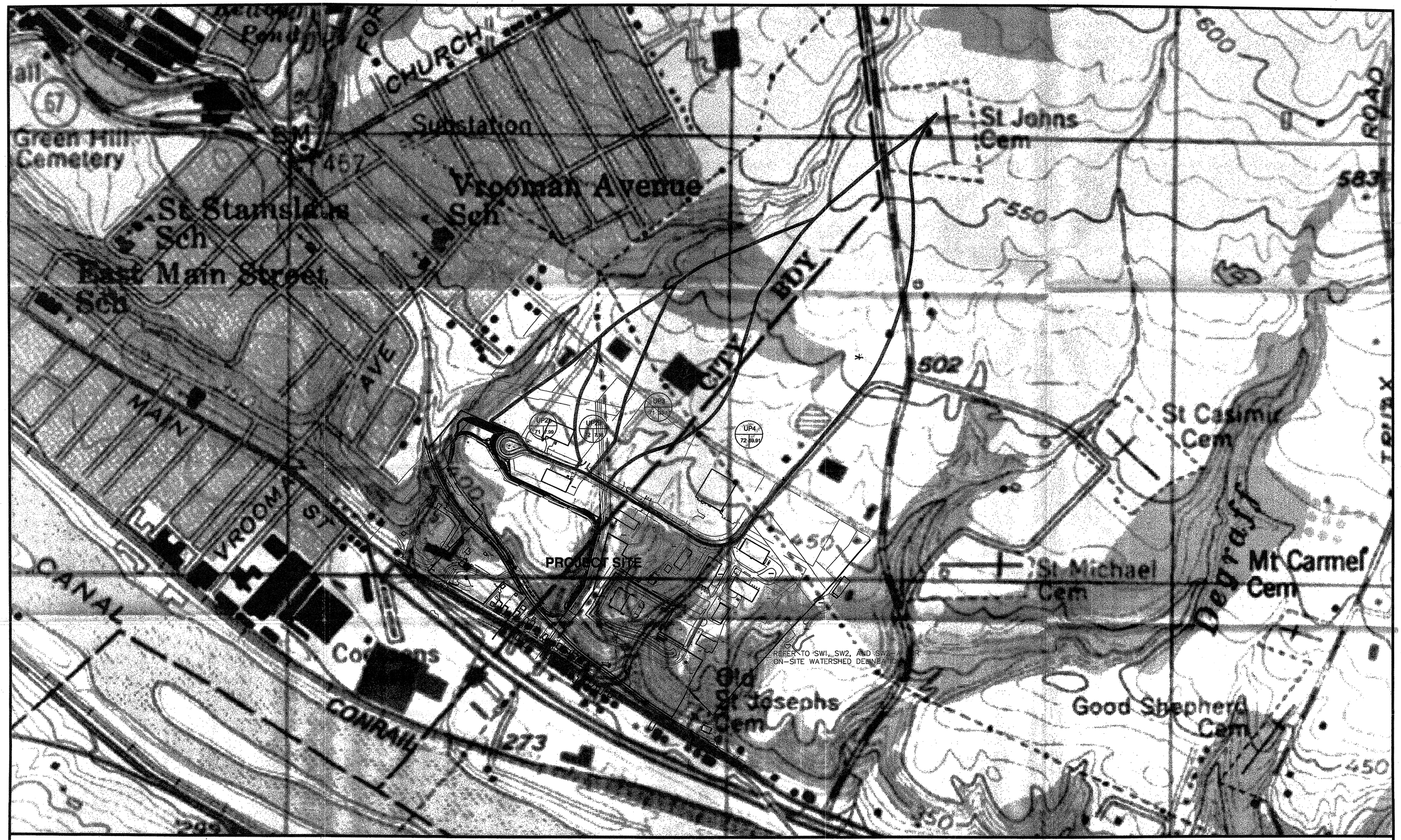

ALL RIGHTS RESERVED. COPY OR REPRODUCTION OF THIS PLAN OR ANY PORTION THEREOF IS PROHIBITED WITHOUT THE WRITTEN PERMISSION OF THE DESIGN ENGINEER, SURVEYOR, OR ARCHITECT.

ALTERATION OF THIS DRAWING, EXCEPT BY A LICENSED P.E. IS ILLEGAL. ANY ALTERATION BY A P.E. MUST BE INDICATED AND BEAR THE APPROPRIATE SEAL, SIGNATURE AND DATE OF ALTERATION.

THE Chazen COMPANIES
Engineers/Surveyors
Planners
Environmental Scientists

CHAZEN ENGINEERING & LAND SURVEYING CO., P.C.

Dutchess County Office:
21 Fox Street
Poughkeepsie, New York 12601
Phone: (845) 454-3980

Capital District Office:
20 Gurley Avenue
Troy, New York 12182
Phone: (518) 233-8050

Orange County Office:
283 Route 17K
Newburgh, New York 12550
Phone: (845) 567-1133

North Country Office:
110 Glen Street
Glens Falls, New York 12801
Phone: (518) 812-0513

rev.	date	description

AMSTERDAM MATERIALS RECYCLING

USGS UPGRADIENT WATERSHED PLAN

CITY OF AMSTERDAM, MONTGOMERY COUNTY, NEW YORK

drawn JMD	checked JC
date 12/1/03	scale 1"= 300'
project no. 90303.00	
sheet no. SW1-A	

Drawing Name: S:\90300-90399\90303\90303-00\ExhBmap\90303-00A.dwg

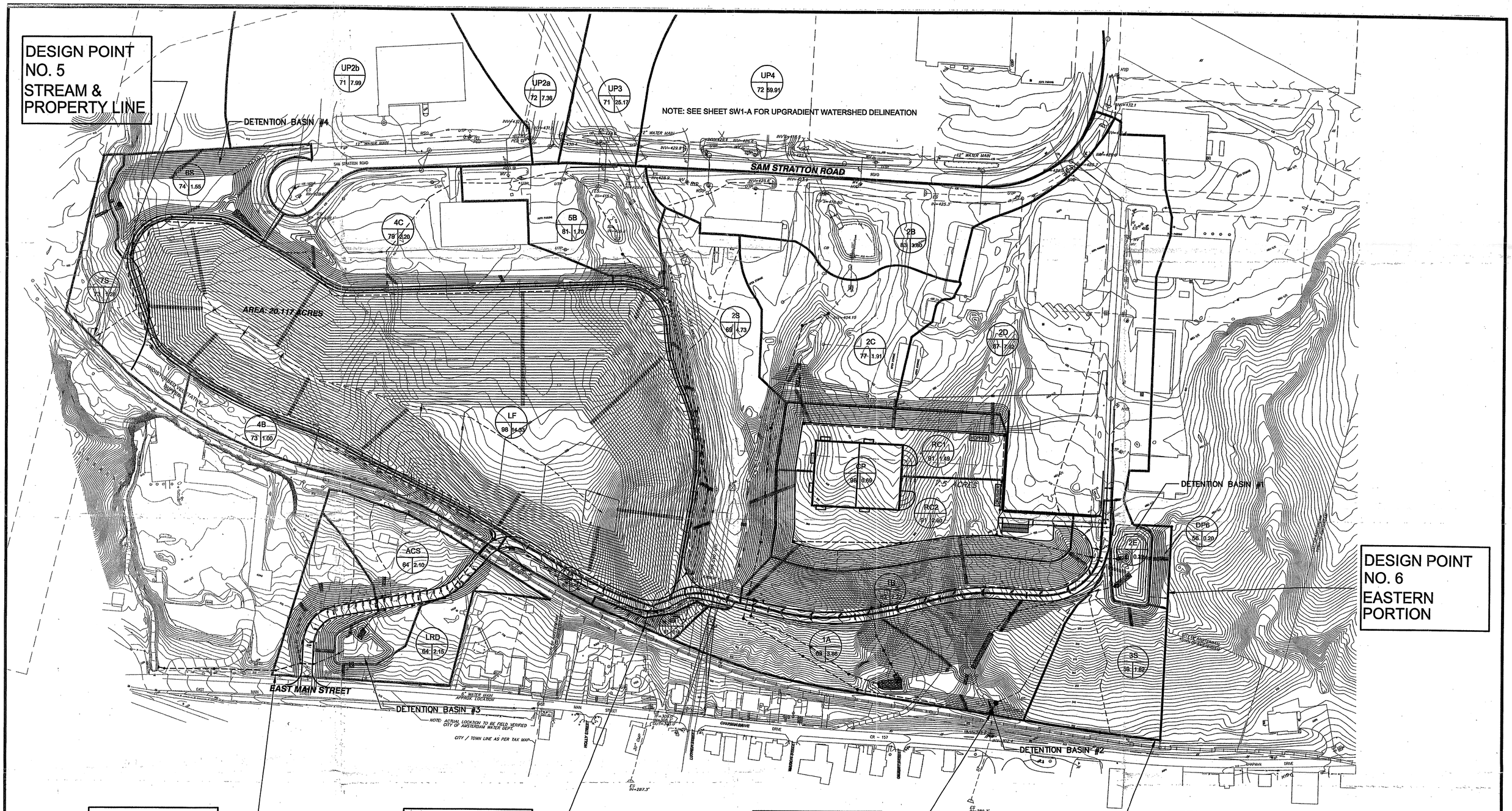

ALL RIGHTS RESERVED. COPY OR REPRODUCTION OF THIS PLAN OR ANY PORTION, THEREOF IS PROHIBITED WITHOUT THE WRITTEN PERMISSION OF THE DESIGN ENGINEER, SURVEYOR, OR ARCHITECT.

ALTERATION OF THIS DRAWING, EXCEPT BY A LICENSED P.E. IS ILLEGAL. ANY ALTERATION BY A P.E. MUST BE INDICATED AND BEAR THE APPROPRIATE SEAL, SIGNATURE AND DATE OF ALTERATION.

THE Chazen COMPANIES
Engineers/Surveyors
Planners
Environmental Scientists

CHAZEN ENGINEERING & LAND SURVEYING CO., P.C.

Dutchess County Office:
21 Fox Street
Poughkeepsie, New York 12601
Phone: (845) 454-3980

Capital District Office:
20 Corliss Avenue
Troy, New York 12182
Phone: (518) 235-8050

Orange County Office:
283 Route 17K
Newburgh, New York 12550
Phone: (845) 567-1133

North Country Office:
110 Glen Street
Glens Falls, New York 12801
Phone: (518) 812-0513

rev.	date	description

AMSTERDAM MATERIALS RECYCLING

PROPOSED CONDITIONS PLAN
PHASE 1

CITY OF AMSTERDAM, MONTGOMERY COUNTY, NEW YORK

drawn	checked
VPA	VPA
date	scale
12/1/03	1"= 100'
project no.	
90303.00	
sheet no.	
SW2	

Drawing Name: S:\9\90300-90399\90303_00\Eng\Storm\SW2.dwg
Xref's Attached: 90303_ENG; alrsur-topo; 90303bm

DESIGN POINT
NO. 5
STREAM &
PROPERTY LINE

NOTE: SEE SHEET SW1-A FOR UPGRADIENT WATERSHED DELINEATION

DETENTION BASIN #4

SAM STRATTON ROAD

AREA: 20.117 ACRES

DETENTION BASIN #1

EAST MAIN STREET

DETENTION BASIN #3

DETENTION BASIN #2

CHAPMAN DRIVE

DESIGN POINT
NO. 4
SOUTHERN
PROPERTY LINE

DESIGN POINT
NO. 3
EXISTING 24"
CMP

DESIGN POINT
NO. 2
EXISTING 30"
CMP

DESIGN POINT
NO. 1
SOUTHEASTERN
CORNER

BAR SCALE
100 0 50 100 200
1 Inch = 200 ft.

LEGEND:
- FLOW PATH
- SUBCATCHMENT BOUNDARY
- 1S / 83 | 3.80 — SUBCATCHMENT NUMBER / SUBCATCHMENT ACRES
- CURVE NUMBER

ALL RIGHTS RESERVED. COPY OR REPRODUCTION OF THIS PLAN OR ANY PORTION, THEREOF IS PROHIBITED WITHOUT THE WRITTEN PERMISSION OF THE DESIGN ENGINEER, SURVEYOR, OR ARCHITECT.

ALTERATION OF THIS DRAWING, EXCEPT BY A LICENSED P.E. IS ILLEGAL. ANY ALTERATION BY A P.E. MUST BE INDICATED AND BEAR THE APPROPRIATE SEAL, SIGNATURE AND DATE OF ALTERATION.

THE Chazen COMPANIES
Engineers/Surveyors
Planners
Environmental Scientists

CHAZEN ENGINEERING & LAND SURVEYING CO., P.C.

Dutchess County Office:
21 Fox Street
Poughkeepsie, New York 12601
Phone: (845) 454-3980

Capital District Office:
20 Corley Avenue
Troy, New York 12182
Phone: (518) 235-8050

Orange County Office:
263 Route 17K
Newburgh, New York 12550
Phone: (845) 567-1133

North Country Office:
110 Glen Street
Glens Falls, New York 12801
Phone: (518) 812-0513

rev.	date	description

AMSTERDAM MATERIALS RECYCLING

PROPOSED CONDITIONS PLAN
PHASE 2

CITY OF AMSTERDAM, MONTGOMERY COUNTY, NEW YORK

drawn	checked
VPA	VPA
date	scale
12-1-03	1"= 100'
project no.	
90303.00	
sheet no.	
SW2-A	

90303.00

Drawing Name: S:\P\90300-90399\90303_00\Eng\Storm\SW2B.dwg
Xref's Attached: 90303_ENG; draw-logo; 90303bm
Date Printed: Dec 11, 2003, 8:44am